



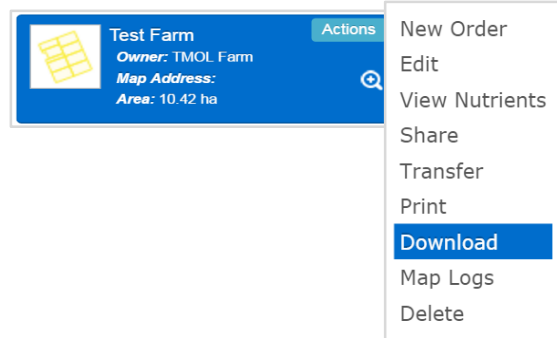
Note:

TMOL supports these file types:

- ESRI Shapefile, KML, KMZ, GPX and CSV file

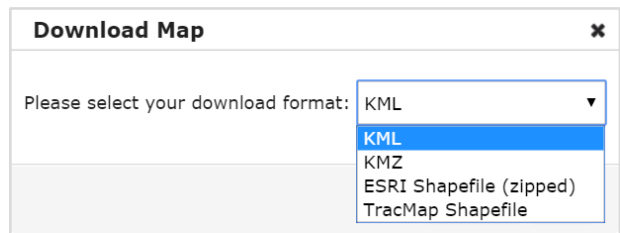
1.

Select Map, click Actions and click Downloads



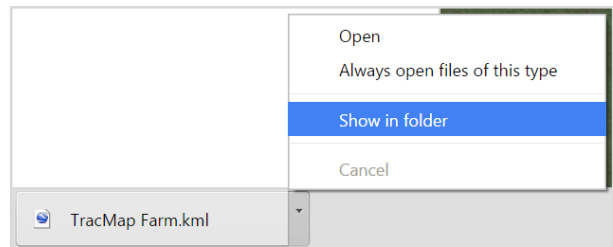
2.

Click Dropbox (Downloadable file types) Select file type



3.

File gets downloaded to your Downloads folder. Also, creates short cut to file at bottom of your screen. Click on dropbox arrow and click on “Show in folder”
Note: Recommended to use Google Chrome.



7.

Your downloaded map

